



**NEW HORIZON
COLLEGE - KASTURINAGAR**

ICT ENABLED CLASS ROOMS

ROOM NO : D10





ROOM NO: D11



CA Site 7P1A 2nd A Main, 3rd A Cross Rd, East of NGEF
Layout, Kasturi Nagar, Bengaluru, Karnataka 560043, India

Latitude

13.0055269°

Longitude

77.6610404°

Local 12:01:33 PM

GMT 06:31:33 AM

Altitude 816.799988 meters

Friday, 11-12-2020



ROOM NO : D12





ROOM NO : D13



3M - 219, Ambika Corner, 3rd Floor,, 3rd Cross Rd, East
of NGEF Layout, Bennigana Halli, Bengaluru, Karnataka
560043, India

Latitude

13.0056821°

Local 11:41:16 AM

GMT 06:11:16 AM

Longitude

77.6626971°

Altitude 815.799988 meters

Friday, 11-12-2020



ROOM NO : D14





ROOM NO : D16



CA Site 7P1A 2nd A Main, 3rd A Cross Rd, East of NGEF
Layout, Kasturi Nagar, Bengaluru, Karnataka 560043, India

Latitude
13.0054532°

Longitude
77.6610348°

Local 12:02:45 PM
GMT 06:32:45 AM

Altitude 816.699951 meters
Friday, 11-12-2020



ROOM NO : D20



CA Site 7P1A 2nd A Main, 3rd A Cross Rd, East of NGEF
Layout, Kasturi Nagar, Bengaluru, Karnataka 560043, India

Latitude
13.0057333°

Local 12:06:37 PM
GMT 06:36:37 AM

Longitude
77.6610133°

Altitude 816.799988 meters
Friday, 11-12-2020



ROOM NO : D21



3rd A Cross, 2nd A Main Rd, East of NGEF Layout, Kasturi
Nagar, Bengaluru, Karnataka 560043, India

Latitude
13.0057094°

Longitude
77.6607356°

Local 11:46:38 AM
GMT 06:16:38 AM

Altitude 819.299988 meters
Friday, 11-12-2020



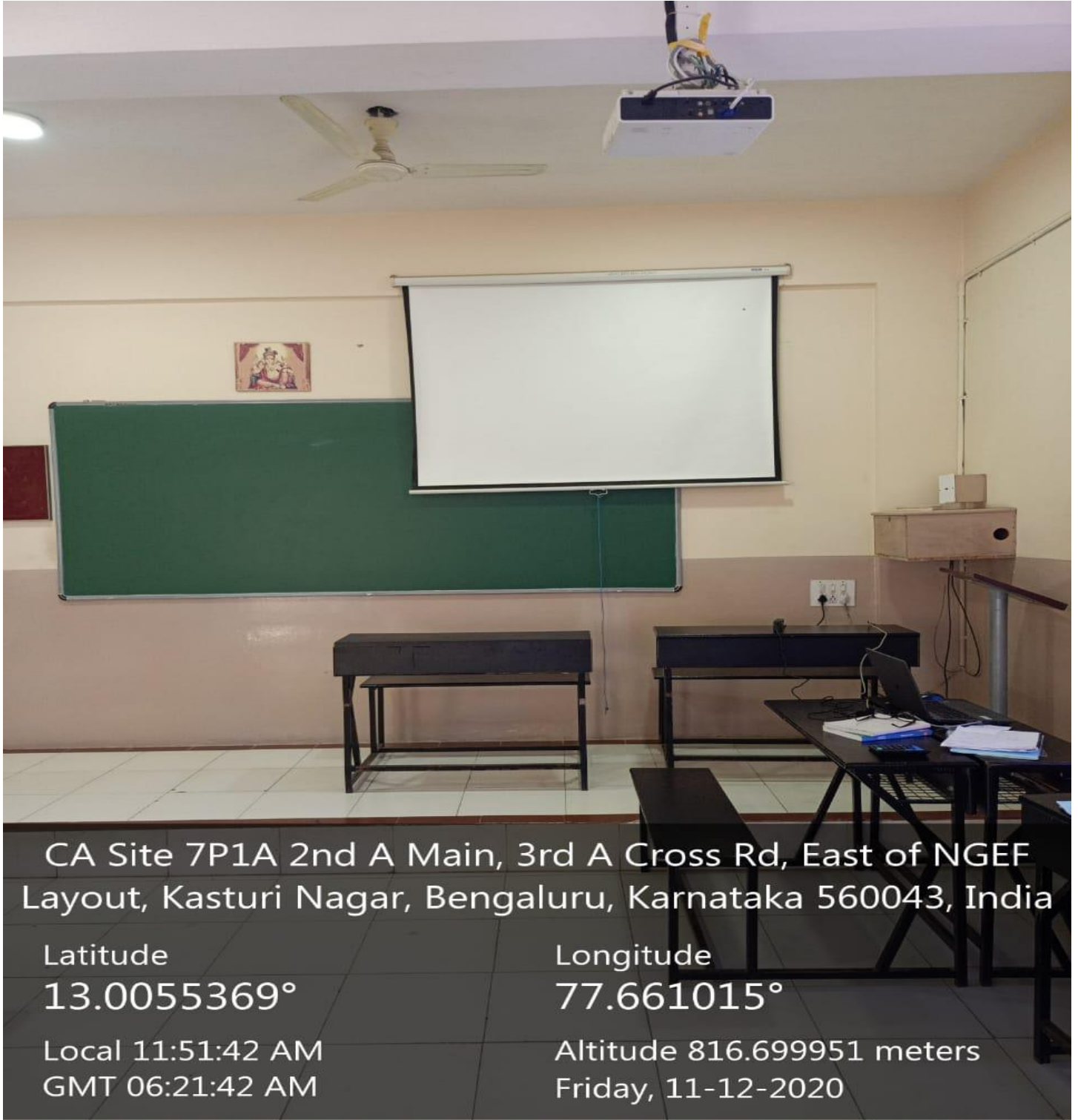
**NEW HORIZON
COLLEGE - KASTURINAGAR**

ROOM NO : D22



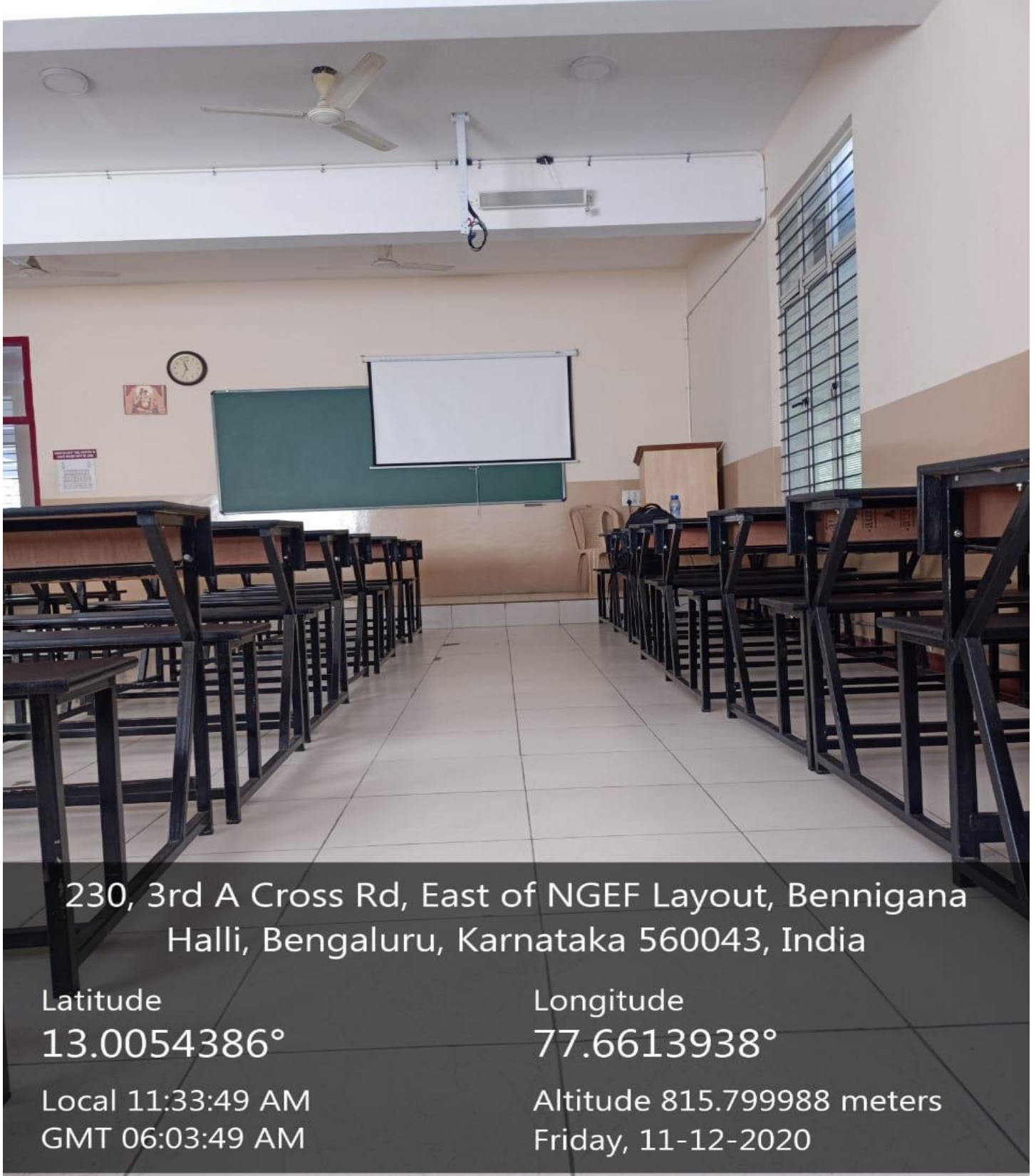


ROOM NO : D23





ROOM NO : D24



230, 3rd A Cross Rd, East of NGEF Layout, Bennigana Halli, Bengaluru, Karnataka 560043, India

Latitude

13.0054386°

Longitude

77.6613938°

Local 11:33:49 AM

GMT 06:03:49 AM

Altitude 815.799988 meters

Friday, 11-12-2020



ROOM NO : D26





ROOM NO : D30



2nd Floor, Mechanical Block, New Horizon College, East
of NGEF Layout, Kasturi Nagar, Bengaluru, Karnataka
560043, India

Latitude
13.005197°

Longitude
77.6606776°

Local 11:36:54 AM
GMT 06:06:54 AM

Altitude 819.5 meters
Friday, 11-12-2020



ROOM NO : D31



CA Site 7P1A 2nd A Main, 3rd A Cross Rd, East of NGEF
Layout, Kasturi Nagar, Bengaluru, Karnataka 560043, India

Latitude
13.0058966°

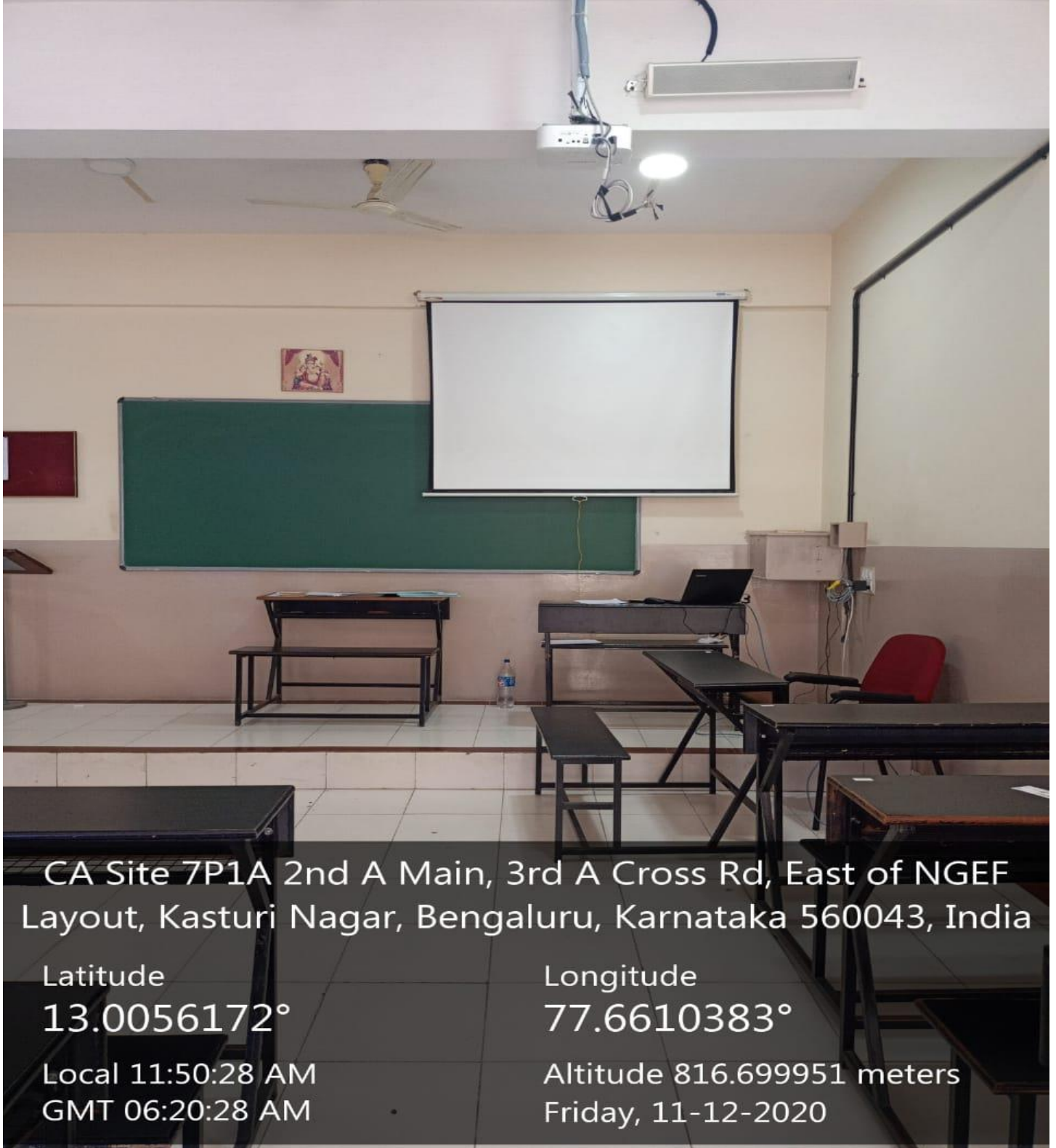
Local 11:43:54 AM
GMT 06:13:54 AM

Longitude
77.6609837°

Altitude 814.899963 meters
Friday, 11-12-2020



ROOM NO : D32



CA Site 7P1A 2nd A Main, 3rd A Cross Rd, East of NGEF
Layout, Kasturi Nagar, Bengaluru, Karnataka 560043, India

Latitude
13.0056172°

Local 11:50:28 AM
GMT 06:20:28 AM

Longitude
77.6610383°

Altitude 816.699951 meters
Friday, 11-12-2020



ROOM NO : D33





ROOM NO : D34



190, Kuvempu Road, 4th Cross Rd, B Channasandra,
Kasturi Nagar, Bengaluru, Karnataka 560043, India

Latitude

13.006175°

Local 12:07:46 PM

GMT 06:37:46 AM

Longitude

77.66065°

Altitude 816.799988 meters

Friday, 11-12-2020



ROOM NO : D36



CA Site 7P1A 2nd A Main, 3rd A Cross Rd, East of NGEF
Layout, Kasturi Nagar, Bengaluru, Karnataka 560043, India

Latitude
13.0057551°

Longitude
77.6610564°

Local 11:53:26 AM
GMT 06:23:26 AM

Altitude 816.699951 meters
Friday, 11-12-2020



GROUND FLOOR ROOM

